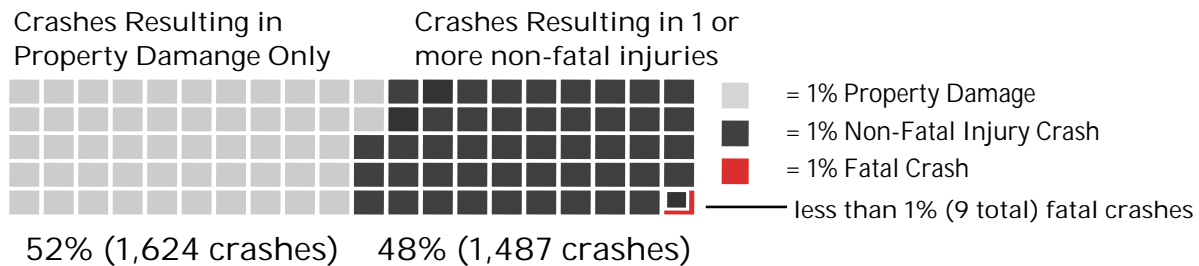


# 2012 Salem-Keizer Area Motor-Vehicle Crashes

3,120 Total reported motor-vehicle crashes

2,254 Total reported non-fatal injuries

10 Total deaths from 9 fatal crashes



8,449

Total number of persons  
in a reported crash

149

Total crashes involving  
drugs or alcohol

2,435

Total crashes that were  
intersection-related\*

## Bicycle-Related Crashes

83 Total reported  
bicycle-related crashes

75 Non-fatal injuries

1 Fatality

## Pedestrian-Related Crashes

52 Total reported  
pedestrian-related crashes

50 Non-fatal injuries

2 Fatalities

## Intersections\* with the Most Crashes (15 or more crashes)

Lancaster Dr. at Center St.	34	top intersection crash site for 2012	Mission St. at 25th St.	20	
Hawthorne Ave. at Center St.	27		Commercial St. at Marion St. Brg.	19	
Center St. at Liberty St.	26		Commercial St. at Trade St.	18	tie
Lancaster Dr. at Sunnyview Rd.	25		Market St. at Hawthorne Ave.	18	
Lancaster Dr. at Market St.	22		Commercial St. at Kuebler Blvd.	17	tie
			17th St. at Center St.	17	
			Commercial St. at Madrona Ave.	17	
			Lancaster Dr. at Rickey St.	16	tie
			Mission St. at Hawthorne Ave.	16	

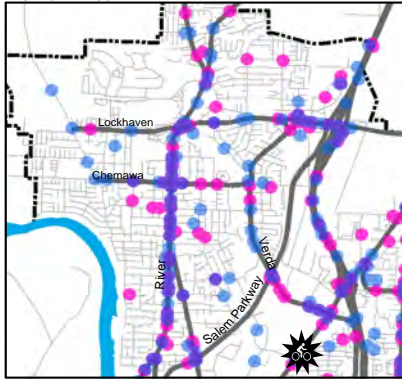
Crash data is provided by the Oregon Department of Transportation Crash Analysis and Reporting Unit on a semi-annual basis.

A crash must be reported by the driver if the crash results in (as of 2004): Death, Bodily injury, Damage to the driver's vehicle is over \$1,500, damage to any vehicle is over \$1,500, and any vehicle is towed from the scene as a result of damage from the accident; damage to any one person's property other than a vehicle involved in the accident is over \$1,500.

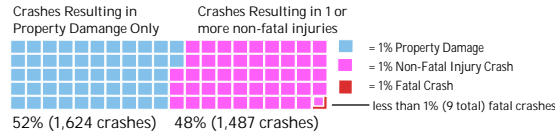
\*For this analysis, intersections are defined as any crash flagged by ODOT as being a) Intersection-related, b) Within an intersection, or c) within 225 ft. distance from an intersection.

# 2012 SKATS Crash Locations

## Keizer Area



3,120 Total reported motor-vehicle crashes  
2,254 Total reported non-fatal injuries  
10 Total deaths from 9 fatal crashes



- Property Damage Only
- Non-Fatal Injury
- Mix, Property Damage Only & Non-Fatal Injury
- ☼ Fatal Car-Related Crash
- ☼ Fatal Motorcycle-Related Crash
- ☼ Fatal Pedestrian-Related Crash
- ☼ Fatal Bicycle-Related Crash
- Existing Bike-Ped Facilities
- Arterials
- Streets
- ⬢ SKATS TAZ Boundary
- ⬢ City Boundaries
- Willamette River

**1 Vehicle-Related Fatality**  
Orchard Heights Rd. East of Doaks Ferry Rd.  
**Cause:** Fixed Object, Reckless Driving/Speeding

**1 Pedestrian-Related Fatality**  
S. River Rd. at Cricket Lane  
**Cause:** Pedestrian Illegally in the Roadway

**1 Vehicle-Related Fatality**  
Croisan Creek Rd. S. South of Spring St. S.  
**Cause:** Fixed Object, Reckless Driving/Speeding

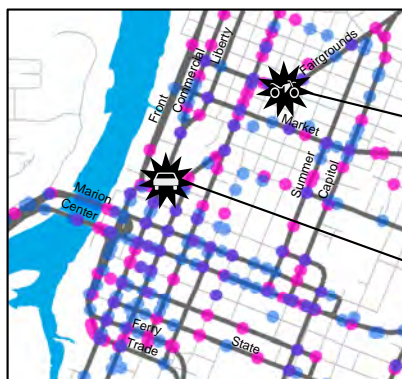
**2 Vehicle-Related Fatalities**  
Portland Rd. North of Labish Garden Rd.  
**Cause:** Head-On, Crossing Center Line into Opposite Lane

**1 Bicyclist-Related Fatality**  
Portland Rd. South of Wayside Terrace  
**Cause:** No Yield, Clothing not visible to motorist

**1 Motorcycle-Related Fatality**  
Lancaster Dr. at Wolverine.  
**Cause:** Head-On, Crossing Center Line into Opposite Lane

**1 Pedestrian-Related Fatality**  
Mission St. At Hawthorne Ave.  
**Cause:** Disregarded Traffic Signal

## Central Downtown Salem Area



**1 Motorcycle-Related Fatality**  
Fairgrounds Rd. NE at Hood St. NE  
**Cause:** Fixed Object, Reckless Driving/Speeding

**1 Vehicle-Related Fatality**  
Commercial St. NE at Division St. NE  
**Cause:** Fixed Object, Reckless Driving/Speeding



# 2012 SKATS Bicycle & Pedestrian-Related Crash Locations

## Bicycle-Related Crashes

83 Total reported bicycle-related crashes

75 Non-fatal injuries

1 Fatality

## Pedestrian-Related Crashes

52 Total reported pedestrian-related crashes

50 Non-fatal injuries

2 Fatalities

## Bicycle-Related Crashes

1 2

Fatality

## Pedestrian-Related Crashes

1 2

Fatality

Existing Bike-Ped Facilities

Arterials

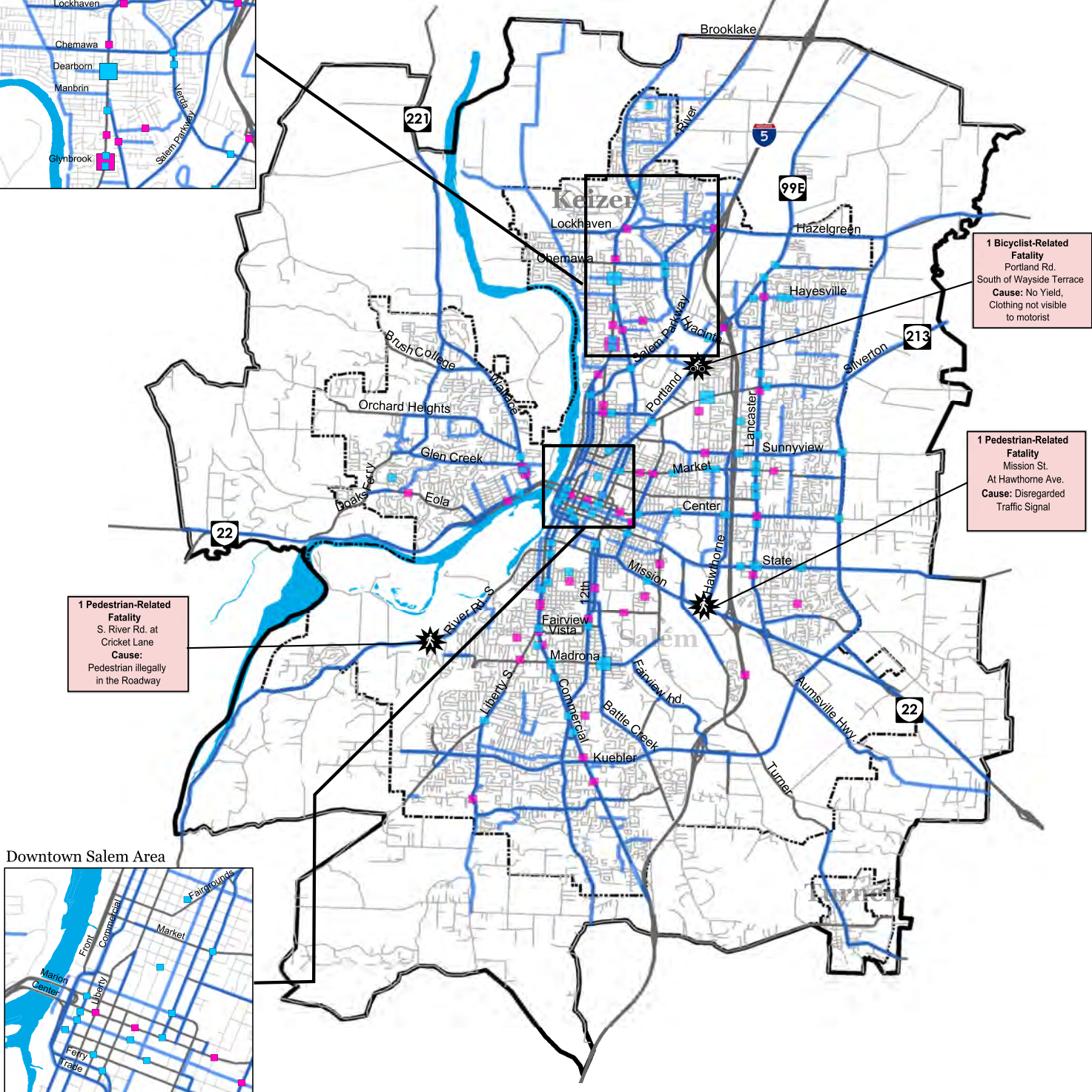
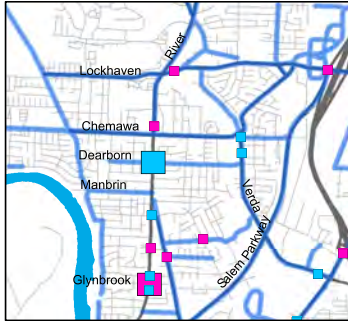
Streets

SKATS TAZ Boundary

City Boundaries

Willamette River

### Keizer Area



### Downtown Salem Area

